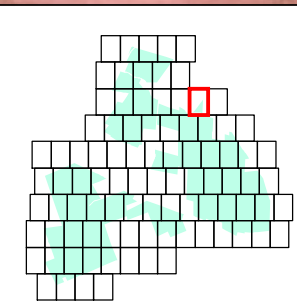
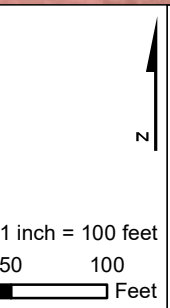




- Project Area
- NYSDEC 500-Foot Radius Around Project Area
- 500-Ft Buffer Around Project Area and LOD
- Invasive Species Occurrence

- Plant Communities**
- Active
 - Disturbed/Developed
 - Forestland
 - Successional Old-field
 - Successional Shrubland





**PLANT COMMUNITIES
WITHIN 500 FEET OF DISTURBANCE
EAST POINT ENERGY CENTER, LLC
TOWN OF SHARON, NY
SHEET 16 OF 92**


FIGURE 22-2 | SEPTEMBER 2019

Map Produced by

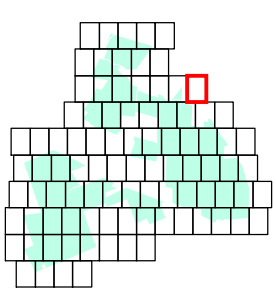
Data: TRC
Base Map: NYS Office of Information Technology Services,
GIS Program Office, 2018



 NYSDEC 500-Foot Radius Around Project Area
 500-Ft Buffer Around Project Area and LOD

Plant Communities
 Active
 Disturbed/Developed
 Forestland
 Open Water
 Successional Old-field

1 inch = 100 feet
 0 50 100 Feet




MAP LOCATION












**PLANT COMMUNITIES
 WITHIN 500 FEET OF DISTURBANCE
 EAST POINT ENERGY CENTER, LLC
 TOWN OF SHARON, NY
 SHEET 17 OF 92**

FIGURE 22-2 SEPTEMBER 2019

Map Produced by 

Data: TRC
 Base Map: NYS Office of Information Technology Services,
 GIS Program Office, 2018



<p>  Project Area  NYSDEC 500-Foot Radius Around Project Area  500-Ft Buffer Around Project Area and LOD </p>	<p> Plant Communities  Forestland </p>	<p>   1 inch = 100 feet </p>	<p>MAP LOCATION</p> 	<p>  PLANT COMMUNITIES WITHIN 500 FEET OF DISTURBANCE EAST POINT ENERGY CENTER, LLC TOWN OF SHARON, NY SHEET 18 OF 92 FIGURE 22-2 SEPTEMBER 2019 Map Produced by  </p>
---	---	--	--	--






Data: TRC
 Base Map: NYS Office of Information Technology Services, GIS Program Office, 2018





<ul style="list-style-type: none"> Project Area NYSDEC 500-Foot Radius Around Project Area Limit of Disturbance (LOD) 500-Ft Buffer Around Project Area and LOD 	<p>Plant Communities</p> <ul style="list-style-type: none"> Active Agriculture Forestland 	<p style="text-align: center;">1 inch = 100 feet</p> <p style="text-align: center;">0 50 100</p> <p style="text-align: center;"> Feet</p>	<p style="text-align: center;">MAP LOCATION</p>	<p style="text-align: center;"></p> <p style="text-align: center;">PLANT COMMUNITIES WITHIN 500 FEET OF DISTURBANCE EAST POINT ENERGY CENTER, LLC TOWN OF SHARON, NY</p> <p style="text-align: center;">SHEET 19 OF 92</p> <p style="text-align: center;">FIGURE 22-2 SEPTEMBER 2019</p> <p style="text-align: center;">Map Produced by </p>
---	--	---	--	---

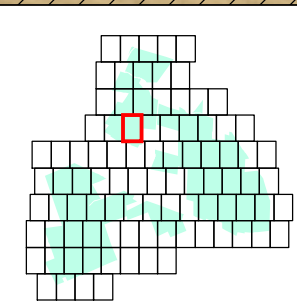
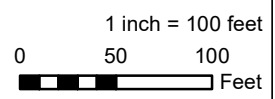
Data: TRC
Base Map: NYS Office of Information Technology Services,
GIS Program Office, 2018



-  Project Area
-  NYSDEC 500-Foot Radius Around Project Area
-  Limit of Disturbance (LOD)
-  500-Ft Buffer Around Project Area and LOD
-  Invasive Species Occurrence

- Plant Communities**
-  Active Agriculture
 -  Forestland


Data: TRC
 Base Map: NYS Office of Information Technology Services, GIS Program Office, 2018







NEXTERA
 ENERGY
 RESOURCES

**PLANT COMMUNITIES
 WITHIN 500 FEET OF DISTURBANCE
 EAST POINT ENERGY CENTER, LLC
 TOWN OF SHARON, NY
 SHEET 20 OF 92**

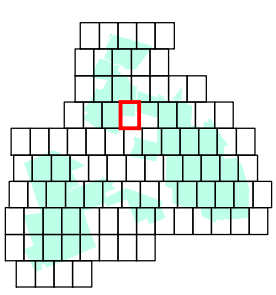
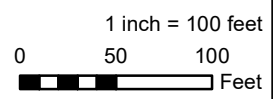
FIGURE 22-2 | SEPTEMBER 2019



Map Produced by 



-  Project Area
-  NYSDEC 500-Foot Radius Around Project Area
-  Limit of Disturbance (LOD)
-  500-Ft Buffer Around Project Area and LOD

- Plant Communities**
-  Active Agriculture
 -  Disturbed/Developed
 -  Forestland
 -  Open Water




PLANT COMMUNITIES WITHIN 500 FEET OF DISTURBANCE
EAST POINT ENERGY CENTER, LLC
TOWN OF SHARON, NY
SHEET 21 OF 92
 FIGURE 22-2 | SEPTEMBER 2019
 Map Produced by 

Data: TRC
Base Map: NYS Office of Information Technology Services, GIS Program Office, 2018



- Project Area
- NYSDEC 500-Foot Radius Around Project Area
- Limit of Disturbance (LOD)
- 500-Ft Buffer Around Project Area and LOD
- Invasive Species Occurrence

- Plant Communities**
- Active Agriculture
 - Disturbed/Developed
 - Forestland
 - Open Water
 - Successional Shrubland

1 inch = 100 feet
 0 50 100
 Feet



MAP LOCATION



**PLANT COMMUNITIES
 WITHIN 500 FEET OF DISTURBANCE
 EAST POINT ENERGY CENTER, LLC
 TOWN OF SHARON, NY
 SHEET 22 OF 92**

FIGURE 22-2 | SEPTEMBER 2019

Map Produced by TRC

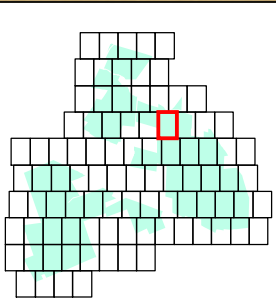
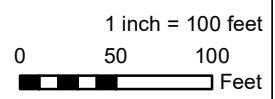
Data: TRC
 Base Map: NYS Office of Information Technology Services,
 GIS Program Office, 2018



- Project Area
- NYSDEC 500-Foot Radius Around Project Area
- Limit of Disturbance (LOD)
- 500-Ft Buffer Around Project Area and LOD
- Invasive Species Occurrence

- Plant Communities**
- Active
 - Disturbed/Developed
 - Forestland
 - Open Water
 - Successional Shrubland

Data: TRC
 Base Map: NYS Office of Information Technology Services, GIS Program Office, 2018



NEXtera
ENERGY RESOURCES

**PLANT COMMUNITIES
 WITHIN 500 FEET OF DISTURBANCE
 EAST POINT ENERGY CENTER, LLC
 TOWN OF SHARON, NY
 SHEET 23 OF 92**

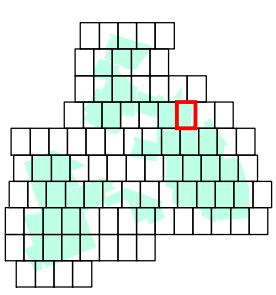
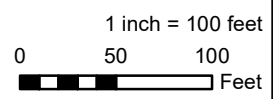
FIGURE 22-2 | SEPTEMBER 2019

Map Produced by TRC



- Project Area
- NYSDEC 500-Foot Radius Around Project Area
- Limit of Disturbance (LOD)
- 500-Ft Buffer Around Project Area and LOD
- Invasive Species Occurrence

- Plant Communities**
- Active
 - Disturbed/Developed
 - Forestland
 - Successional Old-field



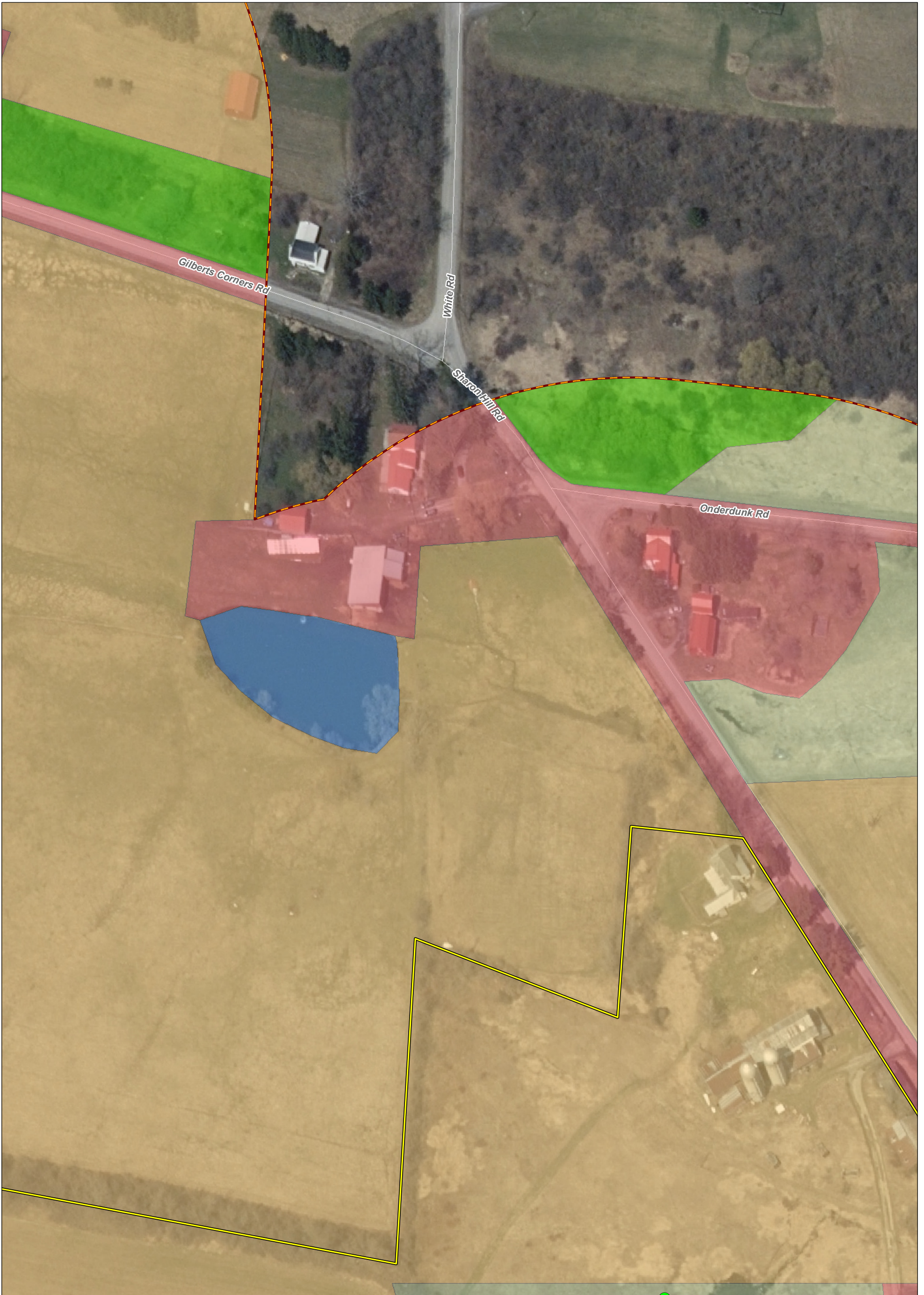
NEXtera
ENERGY RESOURCES

**PLANT COMMUNITIES
WITHIN 500 FEET OF DISTURBANCE
EAST POINT ENERGY CENTER, LLC
TOWN OF SHARON, NY
SHEET 24 OF 92**

FIGURE 22-2 | SEPTEMBER 2019

Map Produced by TRC

Data: TRC
Base Map: NYS Office of Information Technology Services,
GIS Program Office, 2018



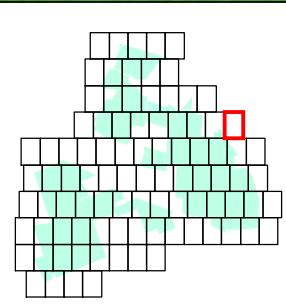
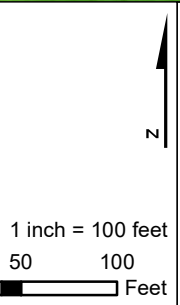
<ul style="list-style-type: none"> Project Area NYSDEC 500-Foot Radius Around Project Area 500-Ft Buffer Around Project Area and LOD Invasive Species Occurrence 	<p>Plant Communities</p> <ul style="list-style-type: none"> Active Agriculture Disturbed/Developed Forestland Open Water Successional Old-field 		<p>MAP LOCATION</p>	<p style="text-align: center;">NEXTERA ENERGY RESOURCES</p> <p style="text-align: center;">PLANT COMMUNITIES WITHIN 500 FEET OF DISTURBANCE EAST POINT ENERGY CENTER, LLC TOWN OF SHARON, NY SHEET 25 OF 92</p> <p style="text-align: center;">FIGURE 22-2 SEPTEMBER 2019</p> <p style="text-align: center;">Map Produced by TRC</p>
--	--	--	----------------------------	---


Data: TRC
Base Map: NYS Office of Information Technology Services, GIS Program Office, 2018



- Project Area
- NYSDEC 500-Foot Radius Around Project Area
- 500-Ft Buffer Around Project Area and LOD

- Plant Communities**
- Active Agriculture
 - Disturbed/Developed
 - Forestland
 - Successional Old-field





**PLANT COMMUNITIES
WITHIN 500 FEET OF DISTURBANCE
EAST POINT ENERGY CENTER, LLC
TOWN OF SHARON, NY**

SHEET 26 OF 92

FIGURE 22-2 | SEPTEMBER 2019

Map Produced by

Data: TRC
Base Map: NYS Office of Information Technology Services,
GIS Program Office, 2018

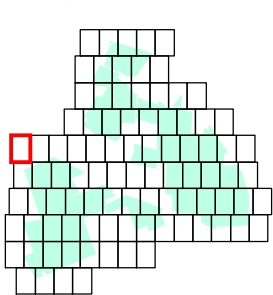


- NYSDEC 500-Foot Radius Around Project Area
- 500-Ft Buffer Around Project Area and LOD

- Plant Communities**
- Active Agriculture
 - Forestland



1 inch = 100 feet
 0 50 100
 Feet



MAP LOCATION



**PLANT COMMUNITIES
 WITHIN 500 FEET OF DISTURBANCE
 EAST POINT ENERGY CENTER, LLC
 TOWN OF SHARON, NY
 SHEET 27 OF 92**

FIGURE 22-2 | SEPTEMBER 2019

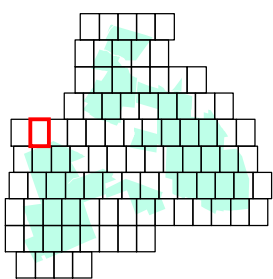
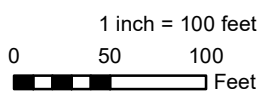
Map Produced by TRC

Data: TRC
 Base Map: NYS Office of Information Technology Services,
 GIS Program Office, 2018



- Project Area
- NYSDEC 500-Foot Radius Around Project Area
- 500-Ft Buffer Around Project Area and LOD
- Invasive Species Occurrence

- Plant Communities**
- Active
 - Disturbed/Developed
 - Forestland



MAP LOCATION



**PLANT COMMUNITIES
WITHIN 500 FEET OF DISTURBANCE
EAST POINT ENERGY CENTER, LLC
TOWN OF SHARON, NY
SHEET 28 OF 92**

FIGURE 22-2 | SEPTEMBER 2019

Map Produced by TRC

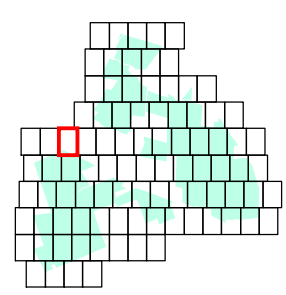
Data: TRC
Base Map: NYS Office of Information Technology Services,
GIS Program Office, 2018



- Project Area
- NYSDEC 500-Foot Radius Around Project Area
- 500-Ft Buffer Around Project Area and LOD

- Plant Communities**
- Active Agriculture
 - Disturbed/Developed
 - Forestland

1 inch = 100 feet
 0 50 100
 Feet



MAP LOCATION








**PLANT COMMUNITIES
 WITHIN 500 FEET OF DISTURBANCE
 EAST POINT ENERGY CENTER, LLC
 TOWN OF SHARON, NY
 SHEET 29 OF 92**

FIGURE 22-2 | SEPTEMBER 2019

Map Produced by TRC

Data: TRC
 Base Map: NYS Office of Information Technology Services,
 GIS Program Office, 2018



<p> NYSDEC 500-Foot Radius Around Project Area</p> <p> 500-Ft Buffer Around Project Area and LOD</p>	<p>Plant Communities</p> <p> Active Agriculture</p> <p> Disturbed/Developed</p> <p> Forestland</p>	<p>1 inch = 100 feet</p> <p>0 50 100 Feet</p>  	<p>MAP LOCATION</p> 	<p></p> <p>PLANT COMMUNITIES WITHIN 500 FEET OF DISTURBANCE EAST POINT ENERGY CENTER, LLC TOWN OF SHARON, NY SHEET 30 OF 92</p> <p>FIGURE 22-2 SEPTEMBER 2019</p> <p>Map Produced by </p>
--	---	---	--	--

Data: TRC
 Base Map: NYS Office of Information Technology Services, GIS Program Office, 2018